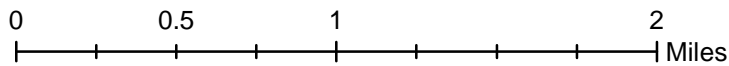
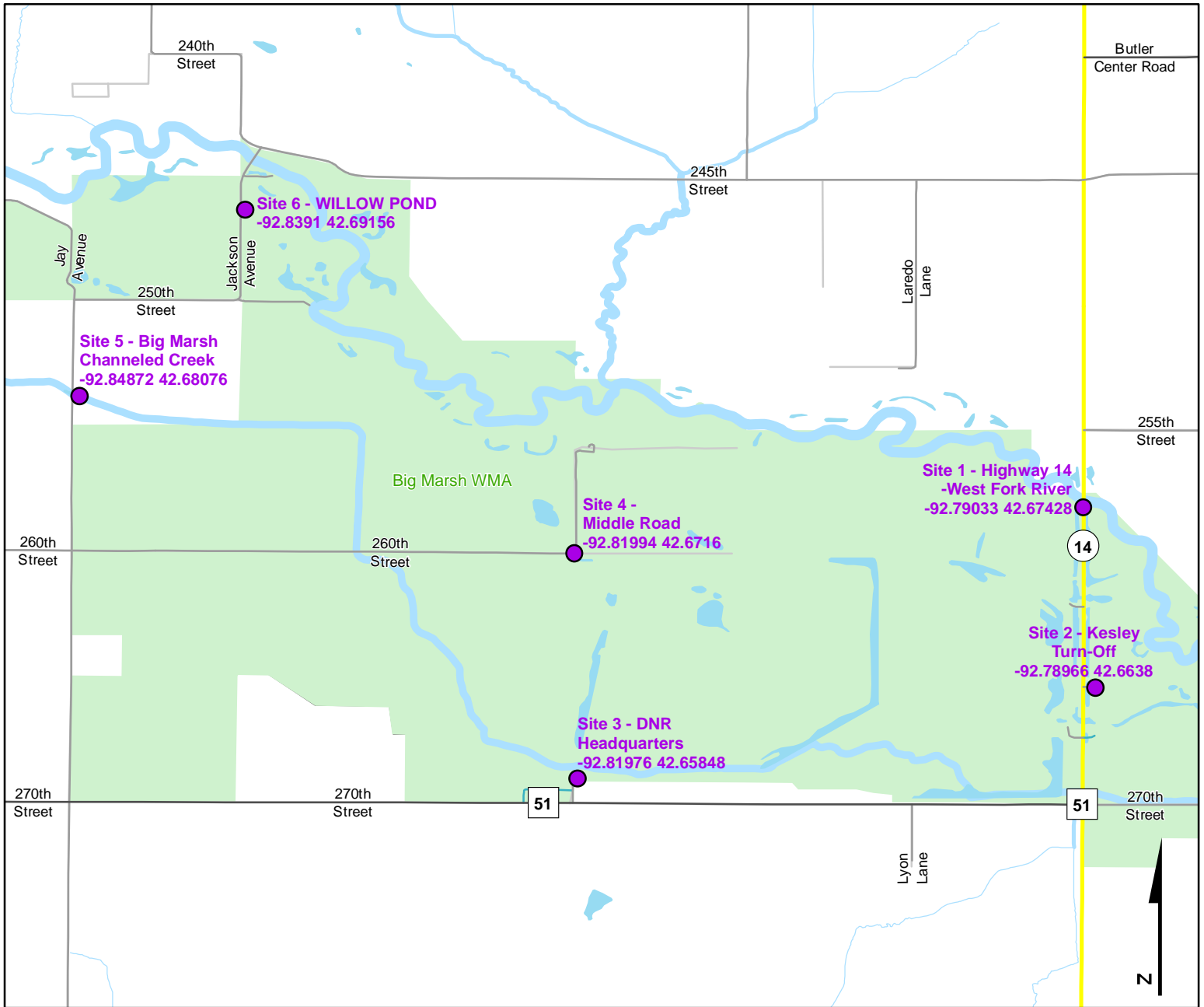




Volunteer Wildlife Monitoring Program (VWMP) Frog and Toad Survey

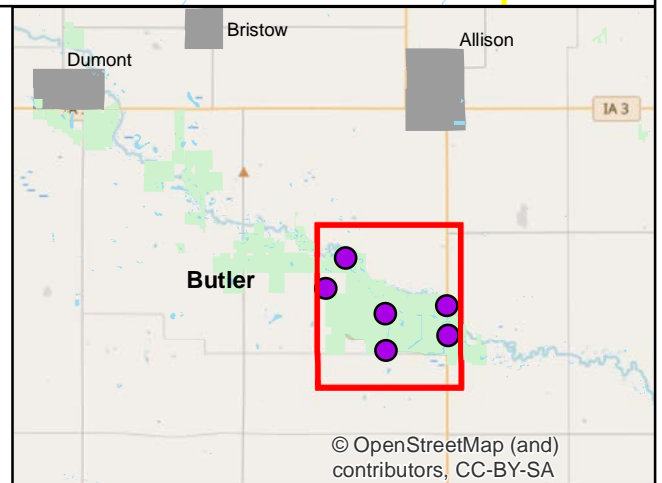
Route ID: 10 County: Butler

Click for Google Maps to Site 1: <https://www.google.com/maps/dir/?api=1&destination=42.674275639,-92.7903282213>



Legend

----- Trails



© OpenStreetMap (and contributors), CC-BY-SA



Frog and Toad Call Survey Route Description

Route ID **10**

Established: 1991

Site Number	Name	County	Latitude	Longitude	Directions
1	Highway 14 -West Fork River	Butler	42.6742756	-92.7903282	Just south of west fork river on highway 14
2	Kesley Turn-Off	Butler	42.6638009	-92.7896557	Big Marsh access on east side of Highway 14 just north of kesley turn-off
3	DNR Headquarters	Butler	42.6584849	-92.8197621	Big Marsh South Side access just east of DNR headquarters
4	Middle Road	Butler	42.6715973	-92.8199438	1.5 miles into big marsh off of west access called the Middle Road.
5	Big Marsh Channeled Creek	Butler	42.6807616	-92.8487228	On channelled creek on the west edge of Big Marsh
6	WILLOW POND	Butler	42.6915642	-92.8391012	Not sure where location info came for these sites. Only place I found them was on the 1993 Data sheet - no site description sheet.